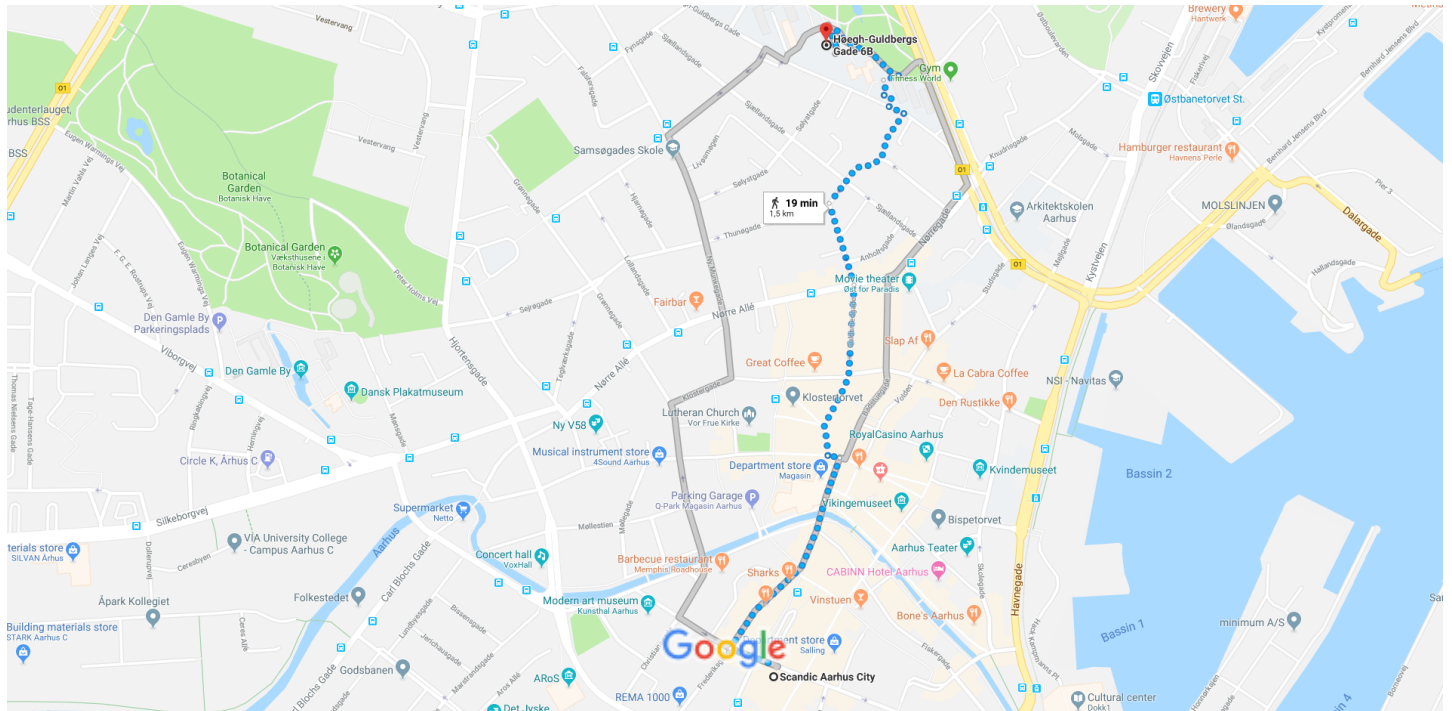




Scandic Aarhus City to Høegh-Guldbergs Gade 6B, 8000 Aarhus

Walk 1.5 km, 19 min

Walk from Hotel Scandic Aarhus to AIAS








Map data ©2019 Google 100 m

⚠ Use caution—walking directions may not always reflect real-world conditions

Scandic Aarhus City

Østergade 10, 8000 Aarhus

- ↑ 1. Head west on Østergade toward Telefonsmøgen
90 m
- ↘ 2. Turn right onto Frederiksgade
300 m
- ↑ 3. Continue onto Immervad
78 m
- ↙ 4. Turn left onto Lille Torv
22 m
- ↘ 5. Turn right onto Guldsmedgade
300 m
- ↑ 6. Continue onto Norsgade
150 m
- ↘ 7. Turn right onto Thunøgade
220 m
- ↙ 8. Turn left onto Høegh-Guldbergs Gade
29 m
- ↘ 9. Turn right
29 m
- ↘ 10. Turn right
27 m

-  11. Turn right
 Take the stairs
-
-  12. Sharp left
-
-  13. Turn left
 Destination will be on the right
-

27 m

150 m

50 m

Høegh-Guldbergs Gade 6B

8000 Aarhus

These directions are for planning purposes only. You may find that construction projects, traffic, weather, or other events may cause conditions to differ from the map results, and you should plan your route accordingly. You must obey all signs or notices regarding your route.